








Directions

Distance

Total Est. Time: 26 minutes **Total Est. Distance:** 22.22 miles

	1: Start out going NORTH on INTERNATIONAL DR toward FL-482 E / W SAND LAKE RD.	<0.1 miles
	2: Turn RIGHT onto W SAND LAKE RD / FL-482 E.	2.6 miles
	3: Turn RIGHT onto S JOHN YOUNG PKWY / FL-423 S.	5.5 miles
	4: Merge onto FL-417 N / CENTRAL FLORIDA GREENEWAY via the ramp on the LEFT toward INT'L AIRPORT (Portions toll).	11.5 miles
	5: Take the NARCOOSSEE RD / CR-15 exit- EXIT 22.	0.3 miles
	6: Turn RIGHT onto NARCOOSSEE RD / CR-15 S.	1.8 miles
	7: Turn LEFT onto EMERSON LAKE BLVD.	0.3 miles
	8: End at Eagle Creek Golf Club 10350 Emerson Lake Blvd Orlando, FL 32832-6108, US	

